

DISCOUNTED MULTI-RIDE TICKETS

DayTripper is an all in one day pass for CityRail (Sydney Suburban Area), all Sydney Buses and Sydney Ferries (not cruises or JetCats). Available from the driver.

TravelTen tickets offer generous discounts on the standard fare. They allow ten separate trips to be taken whenever you want. Use a Blue TravelTen for trips up to 2 sections. Use a Brown TravelTen for trips 3 to 5 sections. Use a Red TravelTen for trips 6 to 9 sections. Use a Green TravelTen for trips 10 to 15 sections.

TravelPass tickets allow unlimited trips for a weekly, quarterly or yearly period on various combinations of services operated by CityRail, Sydney Buses and Sydney Ferries. TravelPass tickets also offer substantial savings over the standard fare.

TravelTen and TravelPass tickets are available from Sydney Buses TransitShops and ticket agents displaying the Sydney Buses Ticket Stop sign.

**Transport
Infoline
131500**

**Sydney Buses**

PO Box 2557
STRAWBERRY HILLS NSW 2012
www.sydneybuses.info

Travel on State Transit services is subject to the Transport Administration Act 1988 including Regulations and Orders, and the Passenger Transport Act 1990.

State Transit reserves the right to amend this timetable without prior notice. To ensure that problems do not occur due to amendments, please contact us if you have not used our services for a long period of time.

State Transit endeavours to ensure services depart at the specified times. Times may vary according to traffic conditions.

**286****287****288****289****NORTH RYDE DISTRICT****Route 286**

Monday to Friday peak hour service between Denistone East, North Ryde, Lane Cove, St Leonards, North Sydney and City - QVB. Selected journeys operate via Freeway.

Route 287

Monday to Friday peak hour service between Ryde, North Ryde, Lane Cove, St Leonards, North Sydney and Milsons Point.

Route 288

Daily full time service between Epping, Macquarie University, Macquarie Centre, North Ryde, Lane Cove and City - QVB. Operates via Freeway.

Route 289

Daily early morning and late night service between Epping, Macquarie Centre, North Ryde, Lane Cove, St Leonards, North Sydney and City - QVB. Selected journeys operate via Freeway.

sydney
BUSES

SERVICES TO CITY



286
287
288
289

Time Period

Showing Route Number

A Epping Station
(Langston Pl)

B Marsfield
(Epping & Vimiera Rds)

C Macquarie University
(Macquarie Dr)

D Macquarie Centre
(Herring Rd)

E Denistone East
(Lovell Rd & Colvin Cr)

F North Ryde
(Herring Rd & Booth St)

G Ryde
(Blaxland Rd & Church St)

H North Ryde
(Wicks & Coxs Rds)

I North Ryde
(Epping & Pittwater Rds)

J Lane Cove
(Pacific Hwy & Longueville Rd)

K St Leonards Station
(Pacific Hwy)

L North Sydney
(Victoria Cross)

M Milsons Point
(Alfred St)

N City - QVB
(York St)

Monday to Friday

AM ▼	A	B	C	D	E	F	G	H	I	J	K	L	M	N
289	5:17	5:19	5:25	5:29	5:36	5:41	5:47	5:56
288	5:44	5:46	5:52	5:56	6:03	6:17
288	6:12	6:16	6:19	6:22	6:24	6:33	6:39	6:48	7:02
286	6:22	6:33	6:37	6:45	6:53	7:00	7:11
288 ♿	6:33	6:35	6:44	6:50	7:00	7:17
287	r6:36	6:47	6:53	7:03	7:14	7:22	7:25
286	6:43	6:54	7:00	7:10	7:14	7:22	7:25	7:28
286	6:51	7:02	7:08	7:18	7:29	7:40	7:45
286	6:54	7:05	7:11	7:21	7:39
288	6:50	6:54	6:57	7:01	7:03	7:12	7:18	7:28	7:47
287	r6:59	7:14	7:20	7:30	7:41	7:52	7:55
286	7:08	7:19	7:25	7:35	7:57
287	r7:09	7:24	7:30	7:43	7:54	8:05	8:08
286	7:17	7:28	7:34	7:47	7:58	8:09	8:14
286	7:18	7:29	7:35	7:48	8:10
286	7:26	7:37	7:44	7:57	8:19
287	r7:23	7:38	7:45	7:58	8:09	8:20	8:23
286	7:29	7:40	7:47	8:00	8:15	8:26	8:31
288	7:18	7:23	7:26	7:30	7:34	7:45	7:52	8:05	8:30
286	7:36	7:51	7:58	8:11	8:36
287	r7:40	7:55	8:02	8:15	8:28	8:39	8:42
288	7:43	7:47	7:58	8:05	8:18	8:45
286	7:46	8:01	8:08	8:21	8:48
286	7:49	8:04	8:11	8:24	8:37	8:48	8:53
288	7:39	7:44	7:48	7:52	7:56	8:07	8:14	8:25	8:51
287	r7:57	8:12	8:19	8:30	8:43	8:53	8:56
286	7:58	8:13	8:20	8:31	8:59
288	7:49	7:54	7:58	8:02	8:06	8:17	8:24	8:35	8:59
288	8:00	8:05	8:09	8:13	8:17	8:28	8:35	8:46	9:07
288	8:10	8:15	8:19	8:23	8:27	8:38	8:45	8:55	9:14
288 ♿	8:23	8:28	8:32	8:36	8:40	8:51	8:58	9:08	9:21
289	8:37	8:42	8:52	8:56	9:07	9:14	9:22	9:35
288 ♿	8:46	8:50	8:54	8:58	9:02	9:13	9:19	9:27	9:40
289	8:59	9:03	9:13	9:17	9:24	9:30	9:38	9:51
286	9:10	9:25	9:31	9:39	9:47	9:57	10:07
288	9:05	9:09	9:13	9:17	9:21	9:28	9:34	9:42	9:55
288	9:20	9:24	9:28	9:32	9:36	9:43	9:49	9:57	10:10
288	9:35	9:39	9:43	9:47	9:51	9:58	10:04	10:12	10:25
288	9:50	9:54	9:58	10:02	10:06	10:13	10:19	10:27	10:40
289	9:53	9:57	10:05
286	10:10	10:25	10:31	10:39	10:47	10:57	11:07

am - normal type / pm - bold type

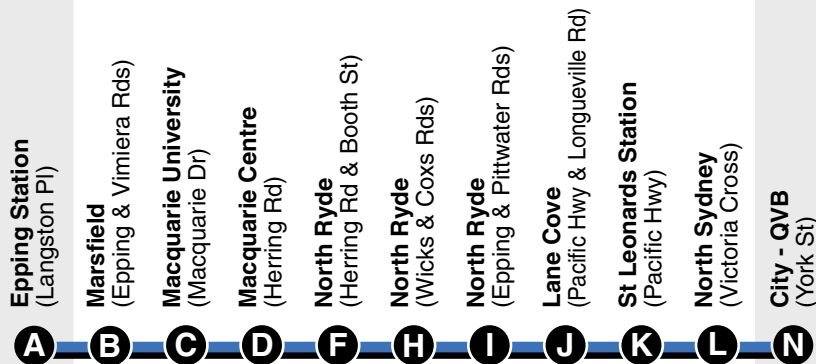
SERVICES TO CITY



288
289

Time Period

Showing Route Number



Monday to Friday Continued...

AM	288	10:05	10:09	10:13	10:17	10:21	10:28	10:34	10:42	10:55
▼	288	10:20	10:24	10:28	10:32	10:36	10:43	10:49	10:57	11:10
	288	10:35	10:39	10:43	10:47	10:51	10:58	11:04	11:12	11:25
	288	10:50	10:54	10:58	11:02	11:06	11:13	11:19	11:27	11:40
	288	11:05	11:09	11:13	11:17	11:21	11:28	11:34	11:42	11:55
	288	11:20	11:24	11:28	11:32	11:36	11:43	11:49	11:57	12:10
	288	11:35	11:39	11:43	11:47	11:51	11:58	12:04	12:12	12:25
	288	11:50	11:54	11:58	12:02	12:06	12:13	12:19	12:27	12:40
PM	288	12:05	12:09	12:13	12:17	12:21	12:28	12:34	12:42	12:55
▼	288	12:20	12:24	12:28	12:32	12:36	12:43	12:49	12:57	1:10
	288	12:35	12:39	12:43	12:47	12:51	12:58	1:04	1:12	1:25
	288	12:50	12:54	12:58	1:02	1:06	1:13	1:19	1:27	1:40
	288	1:05	1:09	1:13	1:17	1:21	1:28	1:34	1:42	1:55
	288	1:20	1:24	1:28	1:32	1:36	1:43	1:49	1:57	2:10
	288	1:35	1:39	1:43	1:47	1:51	1:58	2:04	2:12	2:25
	288	1:50	1:54	1:58	2:02	2:06	2:13	2:19	2:27	2:40
	288	2:05	2:09	2:13	2:17	2:21	2:28	2:34	2:42	2:55
	288	2:20	2:24	2:28	2:32	2:36	2:43	2:49	2:57	3:10
	288	2:34	2:38	2:42	2:46	2:50	2:57	3:03	3:11	3:24
	288	2:49	2:53	2:57	3:01	3:05	3:12	3:18	3:26	3:39
	288	3:04	3:08	3:12	3:16	3:20	3:27	3:33	3:41	3:54
	288	3:19	3:23	3:27	3:31	3:35	3:42	3:48	3:56	4:09
	288	3:34	3:38	3:42	3:46	3:50	3:57	4:03	4:13	4:26
	288	3:49	3:53	3:57	4:01	4:05	4:12	4:18	4:28	4:41
	288	4:04	4:09	4:13	4:17	4:21	4:28	4:34	4:44	4:57
	288	4:19	4:24	4:28	4:32	4:36	4:43	4:49	4:59	5:12
	288	4:34	4:39	4:43	4:47	4:51	4:58	5:05	5:20	5:33
	288	4:49	4:54	4:58	5:02	5:06	5:16	5:23	5:40	5:53
	288	5:04	5:09	5:13	5:17	5:21	5:31	5:38	5:56	6:09
	288	5:19	5:24	5:28	5:32	5:36	5:46	5:53	6:09	6:22
	288	5:34	5:39	5:43	5:47	5:51	6:01	6:08	6:23	6:35
	288	6:05	6:10	6:13	6:17	6:21	6:31	6:37	6:47	6:58
	288	6:35	6:40	6:43	6:47	6:51	6:59	7:05	7:15	7:26
	288	7:11	7:15	7:18	7:22	7:26	7:34	7:40	7:50	8:01
	288	7:40	7:44	7:47	7:51	7:55	8:02	8:06	8:13	8:24
	288	8:09	8:13	8:16	8:20	8:22	8:28	8:32	8:39	8:50
	288	8:40	8:44	8:47	8:51	8:53	8:59	9:03	9:10	9:20
	288	9:10	9:14	9:17	9:21	9:23	9:29	9:33	9:40	9:50
	288	9:40	9:44	9:47	9:51	9:53	9:59	10:03	10:10	10:20
	288	10:40	10:44	10:47	10:50	10:52	10:58	11:02	11:09	11:19
	288	11:40	11:44	11:47	11:50	11:52	11:58	12:02	12:09	12:19
	289	12:46	12:50	12:58	1:00	1:06	1:10	1:17	1:22	1:28	1:37

EXPLANATIONS

Sign	Description
♿	Wheelchair-accessible.
f	Operates Friday only.
r	Commences from Ryde Depot 7 minutes earlier.

SCHOOL CHILDREN RESTRICTIONS

School children may be restricted from travel on part or all of the following journeys:-

- Route 286** 7:26am from Denistone East
- Route 288** 3:19pm from Epping

SERVICES TO CITY



288
289

Time Period

Showing Route Number

A	B	C	D	F	H	I	J	K	L	N
Epping Station (Langston Pl)	Marsfield (Epping & Vimiera Rds)	Macquarie University (Macquarie Dr)	Macquarie Centre (Herring Rd)	North Ryde (Herring Rd & Booth St)	North Ryde (Wicks & Coxes Rds)	North Ryde (Epping & Pittwater Rds)	Lane Cove (Pacific Hwy & Longueville Rd)	St Leonards Station (Pacific Hwy)	North Sydney (Victoria Cross)	City - QVB (York St)

Saturday

AM

PM

289	5:57	6:00	6:06	6:08	6:15	6:19	6:26	6:33	6:39	6:48
289	6:57	7:00	7:06	7:08	7:15	7:19	7:26	7:33	7:39	7:48
288	7:35	7:38	7:40	7:43	7:45	7:52	7:56	8:03	8:16
288	8:03	8:07	8:10	8:13	8:17	8:24	8:30	8:38	8:51
288	8:18	8:22	8:25	8:28	8:32	8:39	8:45	8:53	9:06
288	8:33	8:37	8:40	8:43	8:47	8:54	9:00	9:08	9:21
288	8:48	8:52	8:55	8:58	9:02	9:09	9:15	9:23	9:36
288	9:05	9:09	9:12	9:15	9:19	9:26	9:32	9:40	9:53
288	9:20	9:24	9:27	9:30	9:34	9:41	9:47	9:55	10:08
288	9:35	9:39	9:42	9:45	9:49	9:56	10:02	10:11	10:24
288	9:50	9:54	9:57	10:00	10:04	10:11	10:18	10:27	10:40
288	10:05	10:09	10:13	10:17	10:21	10:28	10:35	10:44	10:57
288	10:20	10:24	10:28	10:32	10:36	10:43	10:50	10:59	11:12
288	10:35	10:39	10:43	10:47	10:51	10:58	11:05	11:14	11:27
288	10:50	10:54	10:58	11:02	11:06	11:13	11:20	11:29	11:42
288	11:05	11:09	11:13	11:17	11:21	11:28	11:35	11:44	11:57
288	11:20	11:24	11:28	11:32	11:36	11:43	11:50	11:59	12:12
288	11:35	11:39	11:43	11:47	11:51	11:58	12:05	12:14	12:27
288	11:50	11:54	11:58	12:02	12:06	12:13	12:20	12:29	12:42
288	12:05	12:09	12:13	12:17	12:21	12:28	12:35	12:44	12:57
288	12:20	12:24	12:28	12:32	12:36	12:43	12:50	12:59	1:12
288	12:35	12:39	12:43	12:47	12:51	12:58	1:05	1:14	1:27
288	12:50	12:54	12:58	1:02	1:06	1:13	1:20	1:29	1:42
288	1:05	1:09	1:13	1:17	1:21	1:28	1:35	1:44	1:57
288	1:20	1:24	1:28	1:32	1:36	1:43	1:50	1:59	2:12
288	1:35	1:39	1:43	1:47	1:51	1:58	2:05	2:14	2:27
288	1:50	1:54	1:58	2:02	2:06	2:13	2:20	2:29	2:42
288	2:05	2:09	2:13	2:17	2:21	2:28	2:35	2:44	2:57
288	2:20	2:24	2:28	2:32	2:36	2:43	2:50	2:59	3:12
288	2:34	2:38	2:42	2:46	2:50	2:57	3:04	3:13	3:26
288	2:49	2:53	2:57	3:01	3:05	3:12	3:19	3:28	3:41
288	3:04	3:08	3:12	3:16	3:20	3:27	3:34	3:43	3:56
288	3:19	3:23	3:27	3:31	3:35	3:42	3:49	3:58	4:11
288	3:34	3:38	3:42	3:46	3:50	3:57	4:04	4:13	4:26
288	3:49	3:53	3:57	4:01	4:05	4:12	4:19	4:28	4:41
288	4:04	4:08	4:12	4:16	4:20	4:27	4:34	4:43	4:56
288	4:19	4:23	4:27	4:31	4:35	4:42	4:49	4:58	5:11
288	4:34	4:38	4:42	4:46	4:50	4:57	5:04	5:13	5:26
288	4:49	4:53	4:57	5:01	5:05	5:12	5:19	5:28	5:41
288	5:04	5:08	5:12	5:16	5:20	5:27	5:34	5:43	5:56
288	5:34	5:38	5:42	5:46	5:50	5:57	6:03	6:11	6:24
288	6:04	6:08	6:11	6:14	6:18	6:25	6:31	6:39	6:52

am - normal type / pm - bold type

SERVICES TO CITY



288
289

Time Period

Showing Route Number

A	B	C	D	F	H	I	J	K	L	N
Epping Station (Langston Pl)	Marsfield (Epping & Vimiera Rds)	Macquarie University (Macquarie Dr)	Macquarie Centre (Herring Rd)	North Ryde (Herring Rd & Booth St)	North Ryde (Wicks & Coxs Rds)	North Ryde (Epping & Pittwater Rds)	Lane Cove (Pacific Hwy & Longueville Rd)	St Leonards Station (Pacific Hwy)	North Sydney (Victoria Cross)	City - QVB (York St)

Saturday Continued...

PM	288	6:34	6:38	6:41	6:44	6:48	6:55	7:01	7:09	7:22
▼	288	7:04	7:08	7:11	7:14	7:18	7:25	7:31	7:39	7:52
	288	7:33	7:37	7:40	7:43	7:47	7:54	8:00	8:07	8:20
	288	8:37	8:41	8:44	8:47	8:50	8:56	9:00	9:07	9:20
	288	9:40	9:44	9:47	9:50	9:53	9:59	10:03	10:08	10:20
	288	10:40	10:44	10:47	10:50	10:52	10:58	11:02	11:07	11:19
	288	11:40	11:44	11:47	11:50	11:52	11:58	12:02	12:07	12:19

Sunday & Holidays

AM	289	6:05	6:09	6:14	6:16	6:22	6:26	6:32	6:39	6:46	6:55
▼	288	7:45	7:49	7:52	7:55	7:57	8:03	8:07	8:14	8:27
	288	8:15	8:19	8:22	8:25	8:27	8:33	8:37	8:44	8:57
	288	8:45	8:49	8:52	8:55	8:57	9:04	9:11	9:19	9:32
	288	9:15	9:19	9:22	9:25	9:29	9:37	9:44	9:52	10:05
	288	9:50	9:54	9:57	10:00	10:04	10:12	10:19	10:27	10:40
	288	10:20	10:24	10:28	10:32	10:36	10:44	10:51	10:59	11:12
	288	10:50	10:54	10:58	11:02	11:06	11:14	11:21	11:29	11:42
	288	11:20	11:24	11:28	11:32	11:36	11:44	11:51	11:59	12:12
	288	11:50	11:54	11:58	12:02	12:06	12:14	12:21	12:29	12:42
	288	12:20	12:24	12:28	12:32	12:36	12:44	12:51	12:59	1:12
	288	12:50	12:54	12:58	1:02	1:06	1:14	1:21	1:29	1:42
	288	1:20	1:24	1:28	1:32	1:36	1:44	1:51	1:59	2:12
	288	1:50	1:54	1:58	2:02	2:06	2:14	2:21	2:29	2:42
	288	2:20	2:24	2:28	2:32	2:36	2:44	2:51	2:59	3:12
	288	2:50	2:54	2:58	3:02	3:06	3:13	3:19	3:27	3:40
	288	3:15	3:19	3:23	3:27	3:31	3:38	3:44	3:52	4:05
	288	3:45	3:49	3:53	3:57	4:01	4:08	4:14	4:22	4:35
	288	4:15	4:19	4:23	4:27	4:31	4:38	4:44	4:52	5:05
	288	4:45	4:49	4:53	4:57	5:01	5:08	5:14	5:22	5:35
	288	5:15	5:19	5:23	5:27	5:31	5:38	5:44	5:52	6:05
	288	5:45	5:49	5:53	5:57	6:01	6:08	6:14	6:22	6:35
	288	6:45	6:49	6:53	6:57	7:01	7:08	7:14	7:22	7:35
	288	7:33	7:37	7:41	7:45	7:49	7:56	8:01	8:08	8:21
	288	8:33	8:37	8:40	8:43	8:45	8:51	8:55	9:02	9:15
	288	9:33	9:37	9:40	9:43	9:45	9:51	9:55	10:02	10:15
	288	10:33	10:37	10:40	10:43	10:45	10:51	10:55	11:02	11:15

EXPLANATIONS

Sign Description

♿ Wheelchair-accessible.

CHRISTMAS / NEW YEAR PERIOD

Between Christmas & New Year (excluding Public Holidays) a reduced peak hour timetable may operate.

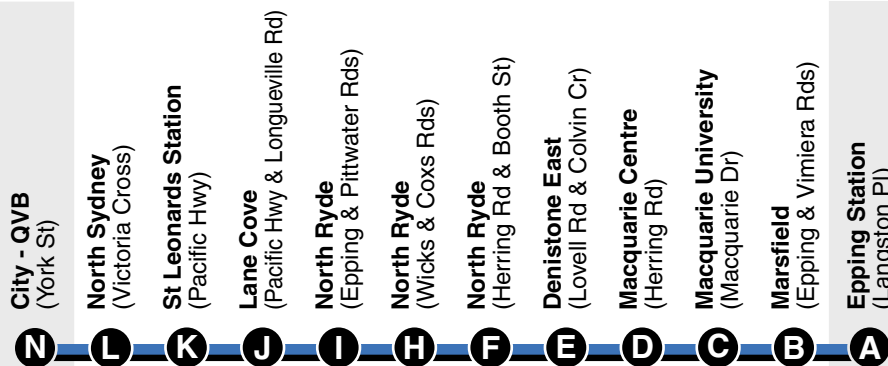
SERVICES TO EPPING/ DENISTONE EAST/ RYDE



286
288
289

Time Period

Showing Route Number



Monday to Friday

AM	289	5:41	5:47	5:52	5:58	6:03	6:09	6:11	6:16	6:20
▼	288	6:21	6:26	6:32	6:35	6:37	6:40	6:44
	289	6:12	6:21	6:27	6:33	6:39	6:44	6:50	6:52	6:57	7:01
	288	7:07	7:13	7:24	7:28	7:32	7:37	7:41
	288	7:16	7:36	7:44	7:50	8:01	8:05	8:09	8:14	8:18
	288	7:46	8:08	8:17	8:23	8:34	8:38	8:42	8:47	8:51
	288	8:16	8:38	8:45	8:51	9:02	9:05	9:09	9:13	9:17
	288	8:31	8:51	8:58	9:03	9:13	9:16	9:20	9:24	9:28
	288	8:47	9:07	9:14	9:19	9:29	9:32	9:36	9:40	9:44
	288	9:00	9:20	9:27	9:32	9:42	9:45	9:49	9:53	9:57
	288	9:12	9:32	9:39	9:44	9:54	9:57	10:01	10:05	10:09
	288	9:29	9:46	9:53	9:58	10:08	10:11	10:15	10:19	10:23
	288	9:42	9:59	10:06	10:11	10:21	10:24	10:28	10:32	10:36
	288	9:57	10:12	10:19	10:24	10:34	10:37	10:41	10:45	10:49
	288	10:12	10:27	10:34	10:39	10:49	10:52	10:56	11:00	11:04
	288	10:27	10:42	10:49	10:54	11:04	11:07	11:11	11:15	11:19
	288	10:42	10:57	11:04	11:09	11:19	11:22	11:26	11:30	11:34
	288	10:57	11:12	11:19	11:24	11:34	11:37	11:41	11:45	11:49
	288	11:12	11:27	11:34	11:39	11:49	11:52	11:56	12:00	12:04
	288	11:27	11:42	11:49	11:54	12:04	12:07	12:11	12:15	12:19
	288	11:42	11:57	12:04	12:09	12:19	12:22	12:26	12:30	12:34
	288	11:57	12:12	12:19	12:24	12:34	12:37	12:41	12:45	12:49
PM	288	12:12	12:27	12:34	12:39	12:49	12:52	12:56	1:00	1:04
▼	288	12:27	12:42	12:49	12:54	1:04	1:07	1:11	1:15	1:19
	288	12:42	12:57	1:04	1:09	1:19	1:22	1:26	1:30	1:34
	288	12:57	1:12	1:19	1:24	1:34	1:37	1:41	1:45	1:49
	288	1:12	1:27	1:34	1:39	1:49	1:52	1:56	2:00	2:04
	288	1:27	1:42	1:49	1:54	2:04	2:07	2:11	2:15	2:19
	288	1:42	1:57	2:04	2:09	2:19	2:22	2:26	2:30	2:34
	288	1:57	2:12	2:19	2:24	2:34	2:39	2:43	2:47	2:51
	288	2:12	2:27	2:35	2:40	2:50	2:55	2:59	3:04	3:08
	288	2:27	2:43	2:51	2:56	3:06	3:11	3:16	3:21	3:25
	288	2:42	2:58	3:06	3:11	3:21	3:26	3:31	3:36	3:40
	288	2:57	3:13	3:21	3:26	3:36	3:41	3:46	3:51	3:55
	286	2:48	3:00	3:11	3:21	3:29	3:34	3:49
	288	3:12	3:28	3:36	3:41	3:51	3:56	4:01	4:05	4:09
	288	3:27	3:47	3:55	4:00	4:10	4:15	4:19	4:23	4:27
	286	3:23	3:35	3:46	3:56	4:04	4:09	4:24
	288	3:40	4:01	4:11	4:16	4:26	4:31	4:35	4:39	4:43
	288	3:50	4:13	4:23	4:28	4:38	4:43	4:47	4:51	4:55
	288	4:00	4:24	4:34	4:39	4:49	4:54	4:58	5:03	5:07
	288	4:10	4:34	4:44	4:49	4:59	5:04	5:10	5:16	5:20
	286	4:15	4:27	4:39	4:49	4:59	5:04	5:17

SCHOOL CHILDREN RESTRICTIONS

am - normal type / pm - bold type

SERVICES TO EPPING/ DENISTONE EAST/ RYDE



286
287
288
289

Time Period

Showing Route Number

City - QVB (York St)
 Milsons Point (Alfred St)
 North Sydney (Victoria Cross)
 St Leonards Station (Pacific Hwy)
 Lane Cove (Pacific Hwy & Longueville Rd)
 North Ryde (Epping & Pittwater Rds)
 North Ryde (Wicks & Coxes Rds)
 Ryde (Blaxland Rd & Church St)
 North Ryde (Herring Rd & Booth St)
 Denistone East (Lovell Rd & Colvin Cr)
 Macquarie Centre (Herring Rd)
 Macquarie University (Macquarie Dr)
 Marsfield (Epping & Vimiera Rds)
 Epping Station (Langston Pl)

N M L K J I H G F E D C B A

Monday to Friday Continued...

PM	288	4:25	4:49	4:59	5:04	5:14	5:19	5:25	5:31	5:35
	287	4:35	4:39	4:51	5:01	5:13	5:18	r5:35
	288	4:38	5:02	5:14	5:19	5:29	5:34	5:40	5:46	5:50
	286	4:45	5:09	5:21	5:26	5:39
	288	4:49	5:13	5:27	5:32	5:41	5:46	5:52	5:58	6:02
	286	4:51	4:55	5:07	5:19	5:33	5:38	5:51
	288	5:00	5:25	5:40	5:45	5:54	5:59	6:03	6:07	6:11
	288	5:08	5:33	5:48	5:53	6:02	6:06	6:10	6:14	6:18
	287	5:05	5:09	5:22	5:34	5:49	5:54	r6:11
	286	5:10	5:35	5:50	5:55	6:08
	288	5:16	5:41	5:56	6:01	6:09	6:13	6:17	6:21	6:25
	286	5:21	5:25	5:38	5:49	6:04	6:09	6:22
	288	5:24	5:49	6:04	6:09	6:17	6:21	6:25	6:29	6:33
	286	5:30	5:55	6:10	6:15	6:28
	288	5:32	5:57	6:11	6:16	6:24	6:28	6:32	6:35	6:39
	287	5:35	5:39	5:52	6:01	6:15	6:20	r6:37
	288	5:40	6:05	6:18	6:23	6:31	6:35	6:39	6:42	6:46
	288	5:48	6:12	6:24	6:29	6:37	6:41	6:45	6:48	6:52
	286	5:49	6:13	6:27	6:32	6:45
	286	5:51	5:55	6:08	6:16	6:27	6:32	6:45
	288	5:57	6:19	6:30	6:35	6:43	6:47	6:51	6:54	6:58
	286	6:00	6:22	6:33	6:38	6:51
	288	6:05	6:27	6:37	6:42	6:50	6:53	6:57	7:00	7:04
	287	6:08	6:12	6:24	6:32	6:41	6:46	r7:03
	288	6:15	6:35	6:44	6:49	6:57	7:00	7:04	7:07	7:11
	286	6:15	6:37	6:46	6:51	7:02
	288	6:25	6:43	6:52	6:57	7:05	7:08	7:12	7:15	7:19
	288	6:35	6:52	7:01	7:06	7:14	7:17	7:21	7:24	7:28
	286	6:26	6:40	6:51	6:59	7:08	7:13	7:24
	288	6:45	7:02	7:11	7:16	7:24	7:27	7:31	7:34	7:38
	288	6:55	7:12	7:21	7:26	7:34	7:37	7:41	7:44	7:48
	288	7:05	7:22	7:29	7:34	7:42	7:45	7:49	7:52	7:56
	288	7:20	7:37	7:44	7:49	7:57	8:00	8:04	8:07	8:10
	288	7:35	7:52	7:59	8:04	8:10	8:12	8:16	8:19	8:22
	288	7:50	8:05	8:12	8:17	8:23	8:25	8:29	8:32	8:35
	288	8:05	8:19	8:26	8:31	8:37	8:39	8:43	8:46	8:49
	288	8:20	8:34	8:41	8:46	8:52	8:54	8:58	9:01	9:04
	288	8:35	8:49	8:56	9:01	9:07	9:09	9:13	9:16	9:19
	288	9:05	9:19	9:26	9:31	9:37	9:39	9:43	9:46	9:49
	288	9:35	9:49	9:56	10:01	10:07	10:09	10:13	10:16	10:19
	288	10:05	10:19	10:26	10:31	10:37	10:39	10:43	10:46	10:49
	288	11:13	11:27	11:34	11:39	11:45	11:47	11:51	11:54	11:57
	288	12:10	12:24	12:31	12:36	12:42	12:44	12:48	12:51	12:54
	289	f1:50	f1:59	f2:05	f2:10	f2:16	f2:21	f2:27	f2:29	f2:34	f2:38

am - normal type / pm - bold type

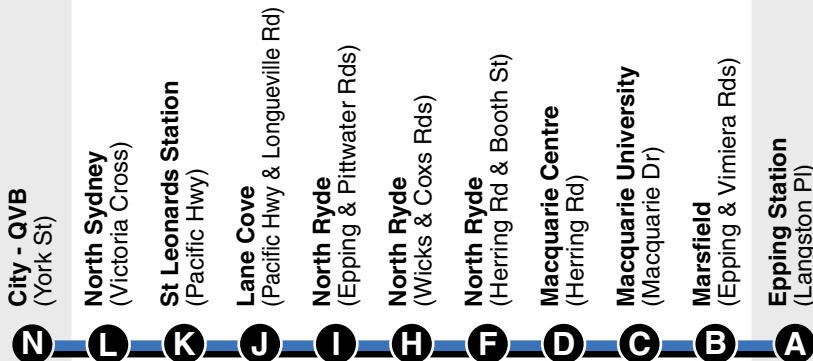
SERVICES TO EPPING



288
289

Time Period

Showing Route Number



Saturday

AM

PM

289	5:33	5:42	5:48	5:53	5:59	6:04	6:10	6:12	6:17	6:21
288	7:01	7:14	7:21	7:26	7:32	7:34	7:36	7:39	7:43
288	7:31	7:44	7:51	7:56	8:03	8:07	8:10	8:14	8:18
288	8:01	8:16	8:24	8:29	8:37	8:41	8:44	8:48	8:52
288	8:31	8:46	8:54	8:59	9:07	9:11	9:14	9:18	9:22
288	9:01	9:16	9:24	9:29	9:37	9:41	9:44	9:48	9:52
288	9:12	9:27	9:35	9:40	9:48	9:52	9:55	9:59	10:03
288	9:27	9:42	9:50	9:55	10:03	10:07	10:10	10:14	10:18
288	9:42	9:57	10:05	10:10	10:18	10:22	10:25	10:29	10:33
288	9:57	10:12	10:20	10:25	10:33	10:37	10:40	10:44	10:48
288	10:12	10:27	10:35	10:40	10:48	10:52	10:55	10:59	11:03
288	10:27	10:42	10:50	10:55	11:03	11:07	11:11	11:15	11:19
288	10:42	10:57	11:05	11:10	11:18	11:22	11:26	11:30	11:34
288	10:57	11:14	11:22	11:27	11:35	11:39	11:43	11:47	11:51
288	11:12	11:29	11:37	11:42	11:50	11:54	11:58	12:02	12:06
288	11:27	11:44	11:52	11:57	12:05	12:09	12:13	12:17	12:21
288	11:42	11:59	12:07	12:12	12:20	12:24	12:28	12:32	12:36
288	11:57	12:14	12:22	12:27	12:35	12:39	12:43	12:47	12:51
288	12:12	12:29	12:37	12:42	12:50	12:54	12:58	1:02	1:06
288	12:27	12:44	12:52	12:57	1:05	1:09	1:13	1:17	1:21
288	12:42	12:59	1:07	1:12	1:20	1:24	1:28	1:32	1:36
288	12:57	1:14	1:22	1:27	1:35	1:39	1:43	1:47	1:51
288	1:12	1:29	1:37	1:42	1:50	1:54	1:58	2:02	2:06
288	1:27	1:44	1:52	1:57	2:05	2:09	2:13	2:17	2:21
288	1:42	1:59	2:07	2:12	2:20	2:24	2:28	2:32	2:36
288	1:57	2:14	2:22	2:27	2:35	2:39	2:43	2:47	2:51
288	2:12	2:29	2:37	2:42	2:50	2:54	2:58	3:02	3:06
288	2:27	2:44	2:52	2:57	3:05	3:09	3:13	3:17	3:21
288	2:42	2:59	3:07	3:12	3:20	3:24	3:28	3:32	3:36
288	2:57	3:14	3:22	3:27	3:35	3:39	3:43	3:47	3:51
288	3:12	3:29	3:37	3:42	3:50	3:54	3:58	4:02	4:06
288	3:27	3:44	3:52	3:57	4:05	4:09	4:13	4:17	4:21
288	3:42	3:59	4:07	4:12	4:20	4:24	4:28	4:32	4:36
288	3:57	4:14	4:22	4:27	4:35	4:39	4:43	4:47	4:51
288	4:12	4:29	4:37	4:42	4:50	4:54	4:58	5:02	5:06
288	4:27	4:44	4:52	4:57	5:05	5:09	5:13	5:17	5:21
288	4:42	4:59	5:07	5:12	5:20	5:24	5:28	5:32	5:36
288	4:57	5:14	5:22	5:27	5:35	5:39	5:43	5:47	5:51
288	5:11	5:28	5:36	5:41	5:49	5:53	5:57	6:01	6:05
288	5:26	5:43	5:51	5:56	6:04	6:08	6:12	6:16	6:20
288	5:41	5:58	6:06	6:11	6:19	6:23	6:27	6:31	6:35

SERVICES TO EPPING



288
289

Time Period

Showing Route Number

N	L	K	J	I	H	F	D	C	B	A
City - QVB (York St)	North Sydney (Victoria Cross)	St Leonards Station (Pacific Hwy)	Lane Cove (Pacific Hwy & Longueville Rd)	North Ryde (Epping & Pittwater Rds)	North Ryde (Wicks & Coxs Rds)	North Ryde (Herring Rd & Booth St)	Macquarie Centre (Herring Rd)	Macquarie University (Macquarie Dr)	Marsfield (Epping & Vimiera Rds)	Epping Station (Langston Pl)

Saturday Continued...

PM	288	5:56	6:13	6:21	6:26	6:34	6:38	6:42	6:46	6:50
▼	288	6:35	6:52	7:00	7:05	7:12	7:16	7:20	7:24	7:28
	288	7:35	7:50	7:57	8:02	8:08	8:10	8:12	8:16	8:20
	288	8:35	8:48	8:55	9:00	9:06	9:08	9:10	9:14	9:18
	288	9:35	9:48	9:55	10:00	10:06	10:08	10:10	10:14	10:18
	288	10:35	10:48	10:55	11:00	11:06	11:08	11:10	11:14	11:18
	288	11:35	11:48	11:55	12:00	12:06	12:08	12:10	12:14	12:18
AM	288	12:35	12:48	12:55	1:00	1:06	1:08	1:10	1:13	1:16
▼	289	1:20	1:29	1:35	1:40	1:46	1:51	1:57	1:59	2:04	2:08
	289	3:20	3:29	3:35	3:40	3:46	3:51	3:57	3:59	4:04	4:08

Sunday & Holidays

AM	289 [♿]	7:08	7:17	7:24	7:32	7:38	7:43	7:49	7:51	7:56	8:00
▼	289	7:45	7:54	8:01	8:09	8:15	8:20	8:26	8:28	8:33	8:37
	289	8:14	8:23	8:30	8:38	8:44	8:49	8:55	8:57	9:02	9:07
	288	8:46	8:59	9:06	9:11	9:18	9:22	9:26	9:30	9:34
	288	9:16	9:29	9:36	9:41	9:48	9:52	9:56	10:00	10:04
	288	9:46	9:59	10:06	10:11	10:18	10:22	10:26	10:30	10:34
	288	10:11	10:24	10:31	10:36	10:43	10:47	10:51	10:55	10:59
	288	10:41	10:54	11:01	11:06	11:14	11:18	11:22	11:26	11:30
	288	11:11	11:24	11:31	11:36	11:44	11:48	11:52	11:56	12:00
	288	11:41	11:54	12:01	12:06	12:14	12:18	12:22	12:26	12:30
PM	288	12:11	12:24	12:31	12:36	12:44	12:48	12:52	12:56	1:00
▼	288	12:42	12:55	1:02	1:07	1:15	1:19	1:23	1:27	1:31
	288	1:11	1:24	1:31	1:36	1:44	1:48	1:52	1:56	2:00
	288	1:41	1:54	2:01	2:06	2:14	2:18	2:22	2:26	2:30
	288	2:11	2:24	2:31	2:36	2:44	2:48	2:52	2:56	3:00
	288	2:42	2:55	3:02	3:07	3:15	3:19	3:23	3:27	3:31
	288	3:11	3:24	3:31	3:36	3:44	3:48	3:52	3:56	4:00
	288	3:41	3:54	4:01	4:06	4:14	4:18	4:22	4:26	4:30
	288	4:11	4:24	4:31	4:36	4:44	4:48	4:52	4:56	5:00
	288	4:41	4:54	5:01	5:06	5:14	5:18	5:22	5:26	5:30
	288	5:11	5:24	5:31	5:36	5:44	5:48	5:52	5:56	6:00
	288	5:41	5:54	6:01	6:06	6:14	6:18	6:21	6:25	6:29
	288	6:11	6:24	6:31	6:36	6:44	6:48	6:51	6:55	6:59
	288 [♿]	7:11	7:24	7:31	7:36	7:44	7:48	7:51	7:55	7:59
	288	8:11	8:24	8:31	8:36	8:42	8:44	8:46	8:49	8:53
	288 [♿]	9:11	9:24	9:31	9:36	9:42	9:44	9:46	9:49	9:53
	288	10:11	10:24	10:31	10:36	10:42	10:44	10:46	10:49	10:53
	288 [♿]	11:11	11:24	11:31	11:36	11:42	11:44	11:46	11:49	11:53

EXPLANATIONS

Sign	Description
♿	Wheelchair-accessible.
f	Operates Friday only.
r	Continues to Ryde Depot.

CHRISTMAS / NEW YEAR PERIOD

Between Christmas & New Year (excluding Public Holidays) a reduced peak hour timetable may operate.

SECTIONS

Routes 286, 287

- 01 City - QVB
- 02 Wynyard
- 03 Milsons Point
- 04 North Sydney
- 05 Crows Nest
- 06 Gore Hill
- 07 Lane Cove
- 08 Johnston Cres, Lane Cove
- 09 Lane Cove River
- 10 Coxs Rd, North Ryde
- 11 Milroy St, North Ryde: Route 286
Goulding Rd, North
Ryde: Route 287
- 12 Bridge Rd, Marsfield: Route 286
Ryde: Route 287
- 13 Denistone East: Route 286
Cressy Rd: Route 287
- 14 Ryde Depot: Route 287

Routes 288, 289

- 01 City - QVB
- 02 Wynyard
- 04 North Sydney
- 05 Crows Nest
- 06 Gore Hill
- 07 Lane Cove
- 08 Johnston Cres, Lane Cove
- 09 Lane Cove River
- 10 Coxs Rd, North Ryde
- 11 Milroy St, North Ryde
- 12 Macquarie University: Route 288
Willandra Village: Route 289
- 13 Epping Boys High School
- 14 Epping

HOW TO USE THIS TIMETABLE

- Step 1: Use the map to locate the closest timing point **before your stop** on your bus route. The timing points are marked with a large letter in a circle (eg. **A**)
- Step 2: Now find the timetable which suits your travel direction shown at the top of the page, then find your timing point letter.
- Step 3: Choose the day of your journey. These days are shown in a black band across the timetable.
- Step 4: Listed under this letter are the times buses will be close to your stop. **PM** times will appear in **bold**.

The times included in this schedule are correct at the time of printing.

Some variations in running times may be encountered due to operating conditions so please consider this in your trip planning.

LOST PROPERTY

Please take all items with you before you exit the bus. If you find an item left on the bus please hand it to the driver.

Lost property enquiries for this service can be made at Willoughby Depot on 9941 9221. Please keep your bus ticket to help identify the bus involved. The route number, time and direction of travel will also be of assistance in tracking your lost property item.